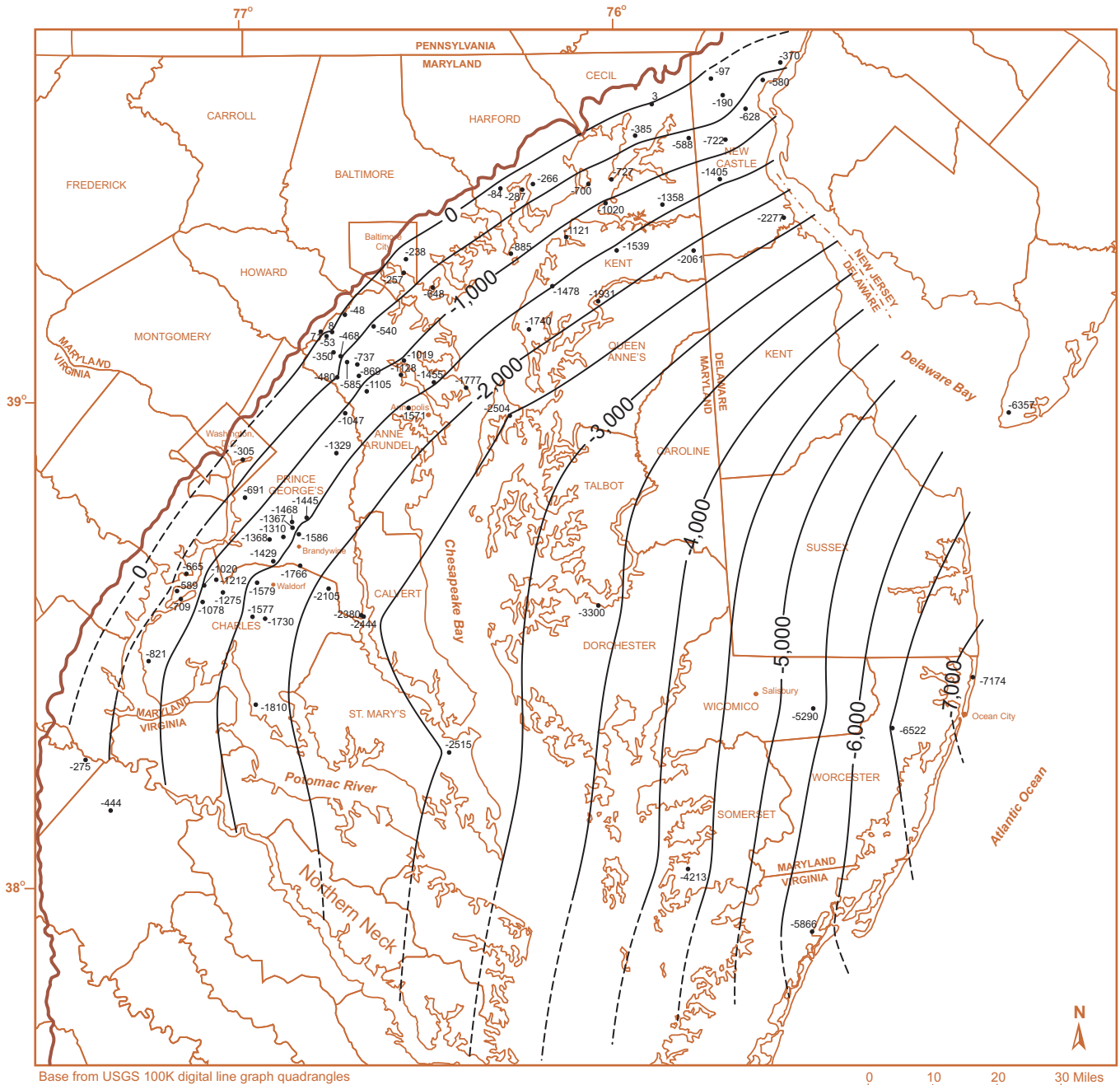





# Altitude of the top of the pre-Cretaceous basement rock.



Base from USGS 100K digital line graph quadrangles

0 10 20 30 Miles

## EXPLANATION

- 
 -2,000 ——— - - - - Altitude of the top of the pre-Cretaceous basement rock. Dashed where inferred. Contour interval is 500 feet. Datum is sea level.
- 
 -444 Borehole--Number is altitude of the top of the pre-Cretaceous basement rock, in feet related to sea level.
- 
 Approximate location of outcrop of pre-Cretaceous basement rock (Fall Line)